

USEFUL INFORMATION

Parking: Amenity fee of \$3 is required for all vehicles parked at Sandia Crest. Pass is good for all other areas on the mountain for the day.

Food & Water: Available at Sandia Crest House Gift Shop.

Restrooms: Available at Crest and Tram

Weather: Temperatures on the Crest can be 20-30 degrees lower than in Albuquerque. Weather conditions may vary.

Emergency/Medical Assistance: call 911

SUGGESTED HIKES

FROM SANDIA CREST:

CREST HOUSE NATURE TRAIL VIA TRAIL #130 – 0.5 MILE

KIWANIS CABIN VIA TRAIL #130 & #94– 0.8 MILE

UPPER TRAM TERMINAL VIA TRAIL #130 – 1.8 MILES

UPPER TRAM TERMINAL VIA TRAILS #84 & #137 – 2.0 MILES

FROM UPPER TRAM TERMINAL:

4 SEASONS NATURE TRAIL VIA TRAIL #130 – 0.5 MILE

KIWANIS CABIN VIA TRAILS #130 & #93 – 1 MILE

SANDIA CREST HOUSE VIA TRAIL #130 – 1.8 MILES

LOOP HIKE – CREST SPUR #84, LA LUZ #137 & CREST #130 – 3.8 MILES

HAVE A SAFE VISIT & HELP TAKE CARE OF THE CREST!

- LEAVE ONLY FOOTPRINTS, TAKE ONLY PICTURES
- ALLOW PLENTY OF TIME FOR YOUR HIKE
- PACK WATER, SNACKS AND EXTRA CLOTHING FOR CHANGING WEATHER CONDITIONS

WARNING

UPPER LA LUZ #137 & CREST SPUR #84 TRAVEL ALONG STEEP & EXPOSED AREAS.
TRACTION DEVICES ARE HIGHLY RECOMMENDED IN WINTER.

Welcome
to the **SANDIA CREST**



Sandia Crest is located at the top of the Sandia National Scenic Byway on the Sandia Ranger District, Cibola National Forest & Grasslands.
11776 NM 337, TIJERAS, NM, (505)281-3304



Available Services:

Sandia Crest House Gift Shop

(call for hours)

(505)243-0605, sandiacresthouse.com

Sandia Peak Aerial Tramway

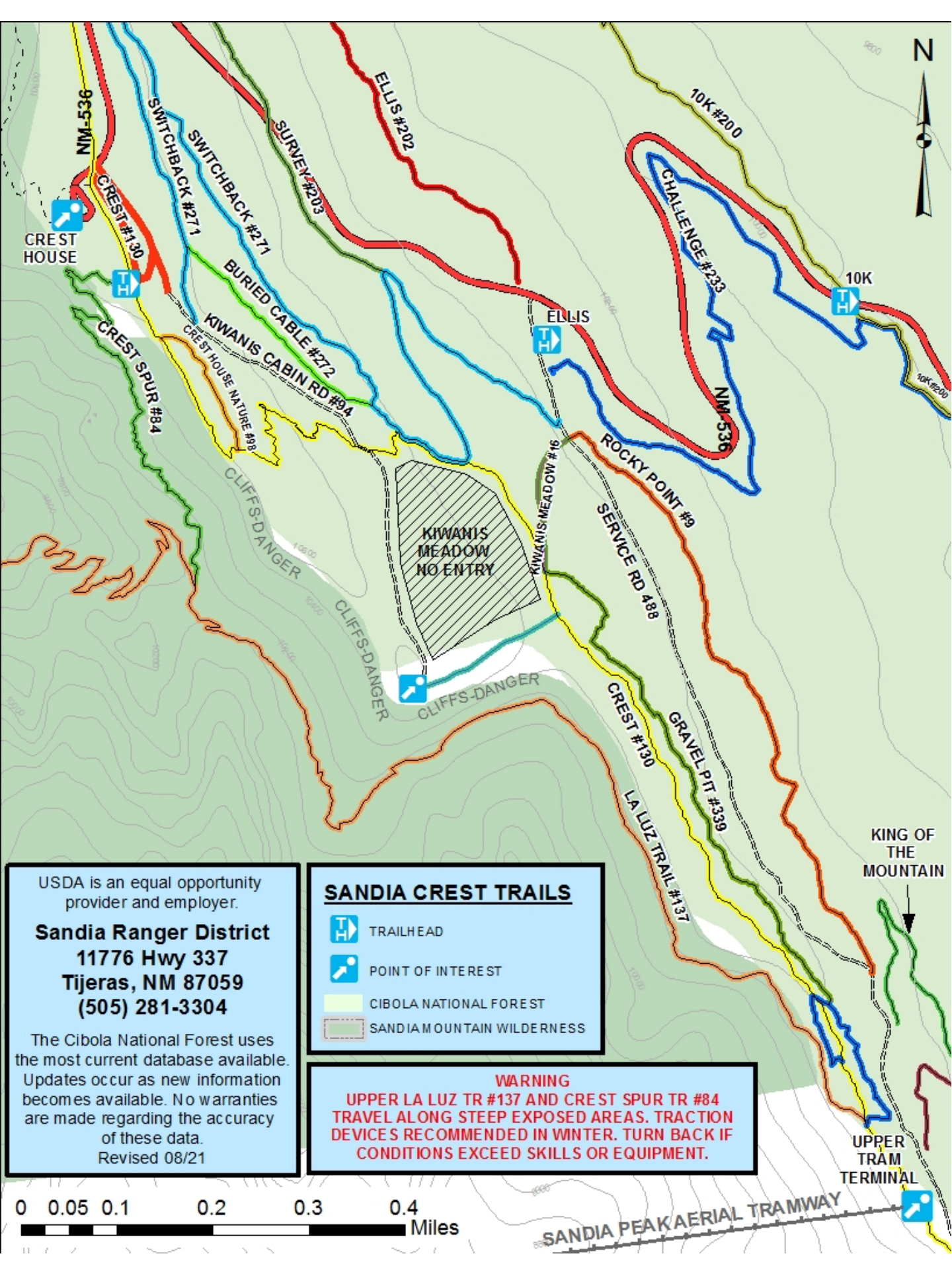
(Labor to Memorial Day (Daily 9am-8pm (Tuesdays 5pm-8pm)))

(Memorial Day to Labor Day (Daily 9am-9pm))

(Balloon Fiesta (Daily 9am-9pm))

CLOSED FOR MAINTENANCE MID-NOVEMBER & MID-APRIL

(505)856-7325, sandiapeak.com







USDA is an equal opportunity provider and employer.

Sandia Ranger District
 11776 Hwy 337
 Tijeras, NM 87059
 (505) 281-3304

The Cibola National Forest uses the most current database available. Updates occur as new information becomes available. No warranties are made regarding the accuracy of these data.
 Revised 08/21

SANDIA CREST TRAILS

-  TRAILHEAD
-  POINT OF INTEREST
-  CIBOLA NATIONAL FOREST
-  SANDIA MOUNTAIN WILDERNESS

WARNING
 UPPER LA LUZ TR #137 AND CREST SPUR TR #84
 TRAVEL ALONG STEEP EXPOSED AREAS. TRACTION
 DEVICES RECOMMENDED IN WINTER. TURN BACK IF
 CONDITIONS EXCEED SKILLS OR EQUIPMENT.

0 0.05 0.1 0.2 0.3 0.4 Miles

SANDIA PEAK AERIAL TRAMWAY

KING OF THE MOUNTAIN

UPPER TRAM TERMINAL