

The background of the slide is a photograph of a mountain landscape, likely Yosemite National Park, featuring granite cliffs and evergreen trees. The image is overlaid with a color gradient that transitions from a deep blue on the left to a vibrant green on the right.

# Looking Back and Moving Forward:

---

A pandemic, drought and continuing our work



# Managing in a Pandemic

---

- Biggest challenge – the unknown
- Risk management – the tool in the toolbox
- Doing things different – innovative management that will continue
- Successes- more people outside





# Outlook

---

Drought conditions

Fire Conditions

- Drought conditions:  
<https://droughtmonitor.unl.edu/>
- Fire Conditions/ Status  
<https://gacc.nifc.gov/swcc/index.htm>

ADD A FOOTER






# 2021 MAY MONTHLY SEASONAL OUTLOOK PODCAST

Podcast at:

[https://1drv.ms/v/s!AgWvQtDuPtBoj6ZILObelAQc5HVU\\_w](https://1drv.ms/v/s!AgWvQtDuPtBoj6ZILObelAQc5HVU_w)

PREDICTIVE SERVICES 

Valid: May 1, 2021



0:00.00



ADD A FOOTER



# Fire Preparedness

[https://www.nifc.gov/sites/default/files/2020-09/National\\_Preparedness\\_Levels.pdf](https://www.nifc.gov/sites/default/files/2020-09/National_Preparedness_Levels.pdf)

- National Multi-Agency Coordination Group (NMAC), composed of wildland fire representatives from each wildland fire agency based at the National Interagency Fire Center (NIFC), establishes Preparedness Levels throughout the calendar year to ensure suppression resource availability for emerging incidents across the country.
- Levels are dictated by fuel and weather conditions, fire activity, and fire suppression resource availability throughout the country.





# Sandia Ranger District

---

What have we been working on 2020, now and coming soon!



# WHAT HAVE WE BEEN DOING

---

- Sandia Trails Improvement Project <https://www.fs.usda.gov/project/?project=55336>
- 9 Mile Picnic Site
- Planning and Design work for Great American Outdoor Act projects
  - Sandia Crest Recreation Site Restoration
  - Juan Tabo /La Cueva Picnic Site Restoration
  - Las Huertas Picnic Site Restoration
  - Sandia Cave Access Route restoration and site protection
- Planning for La Madera Landscape Restoration project
- Recreation Site information board enhancement project
- NM Recreation Fee Proposal <https://www.fs.usda.gov/detail/r3/home/?cid=FSEPRD684790>



# WHAT HAVE WE BEEN DOING

---

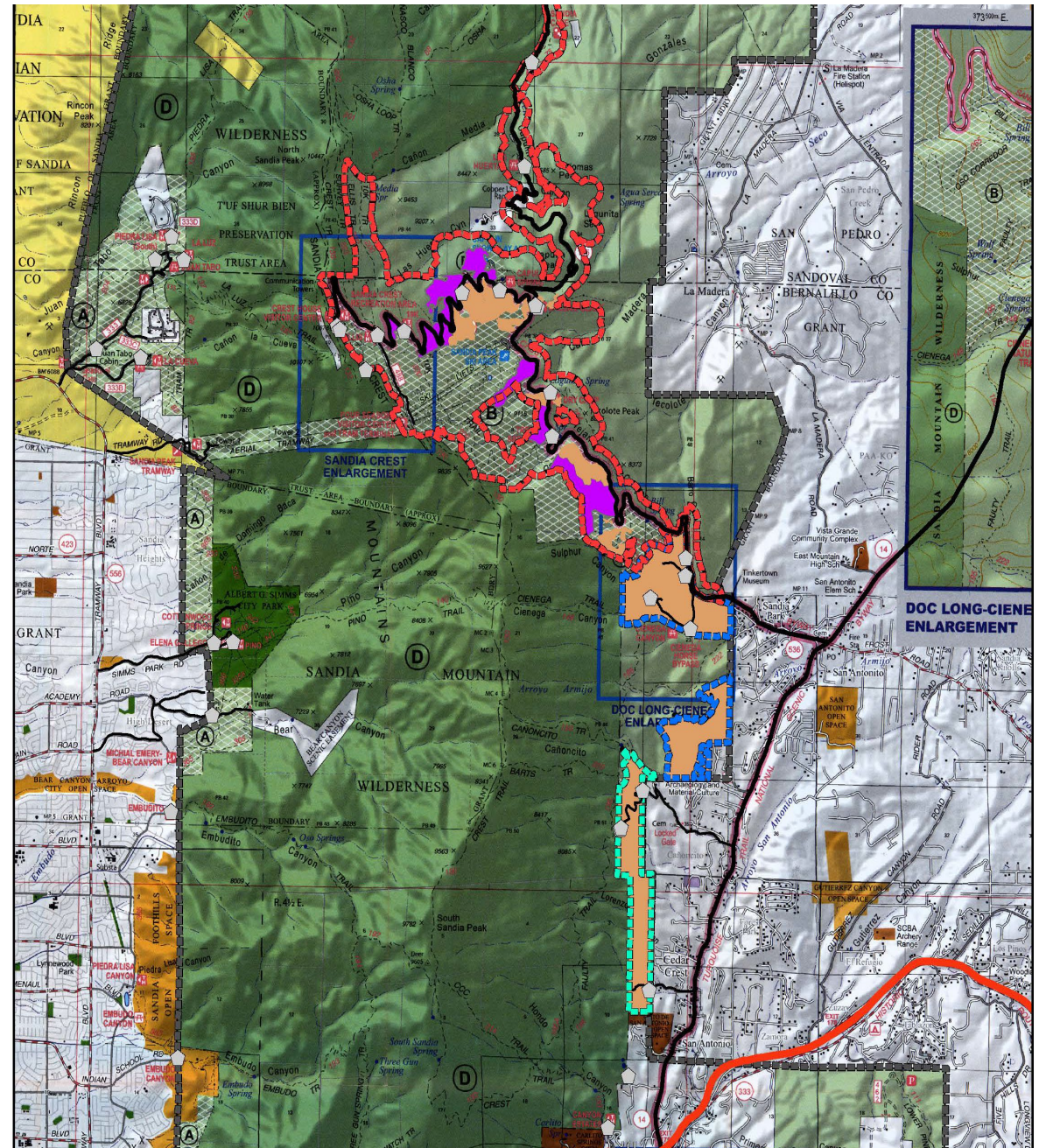
- Continued Implementation:
  - Sandia Hazard Tree and Thinning Project
    - Projects planned for 2021
    - Projects Planned for 2022
  - Cedro Landscape Restoration Project



A scenic view of a mountain range with a blue sky and green valley, overlaid with a semi-transparent blue rectangle containing white text.

# Sandia Hazard Tree & Thinning Project & Others

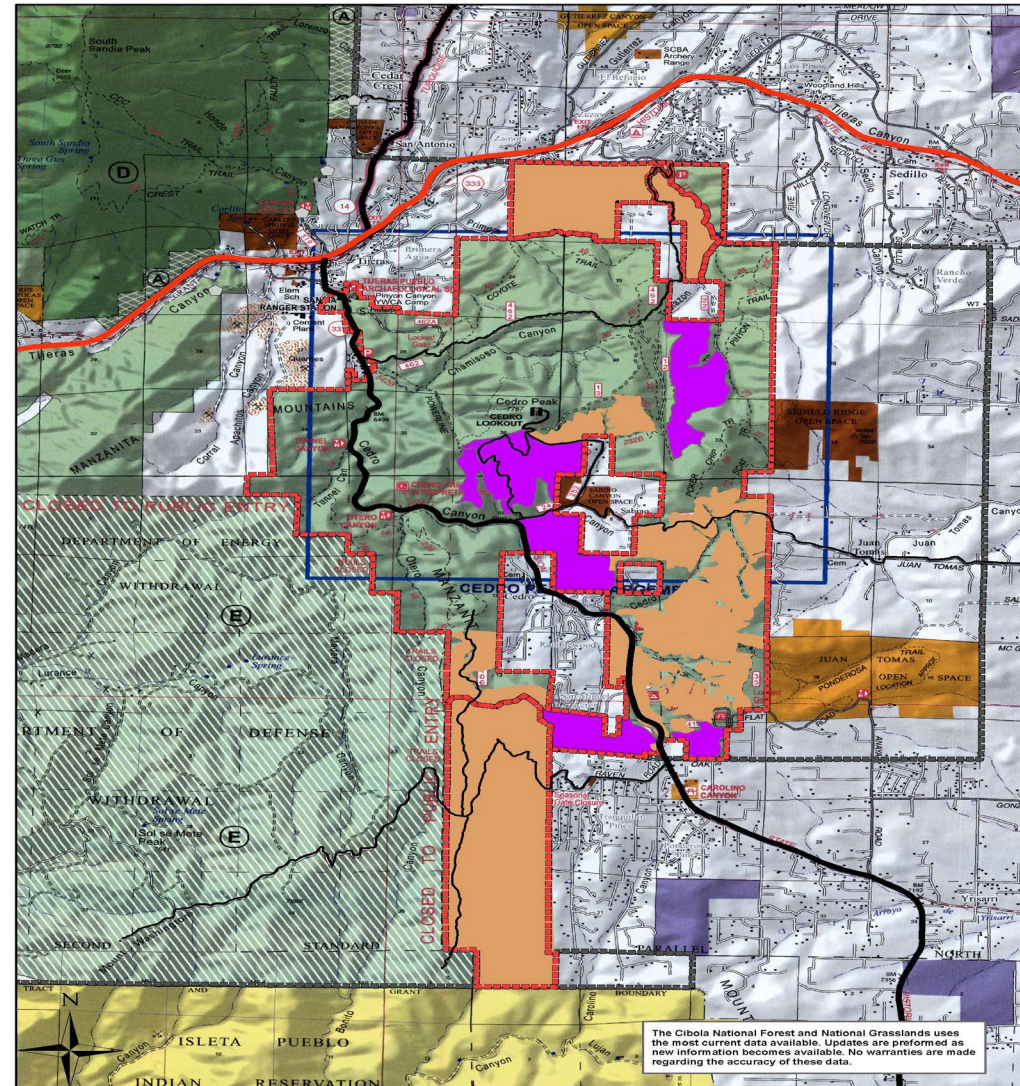
- Accomplished &
  - Planned 2021/2022
- 
- A scenic view of a lake reflecting a mountain range. The water is calm, creating a clear mirror image of the surrounding landscape. In the foreground, there are some reeds and small boats on the water. The background shows a lush green valley with some buildings and a road.



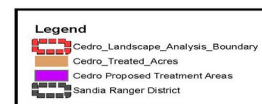


# Cedro Landscape Restoration & Others

- Accomplished &
- Planned 2021/2022



**Cedro Project Areas  
Treated and Proposed Treatment Areas**





---

# QUESTIONS





# THANK YOU!

---

Crystal Powell

Phone

Cell 505-225-4062

Email

[Crystal.Powell@usda.gov](mailto:Crystal.Powell@usda.gov)