



# 2024 Sandia Snowshoe Classic Map

Produced by Friends of the Sandia Mountains.

Find us at: [friendsofthesandia.org](http://friendsofthesandia.org)

## Sandia Snowshoe Classic

Friends of the Sandia Mountains

January 20, 2024 at 11:00 AM

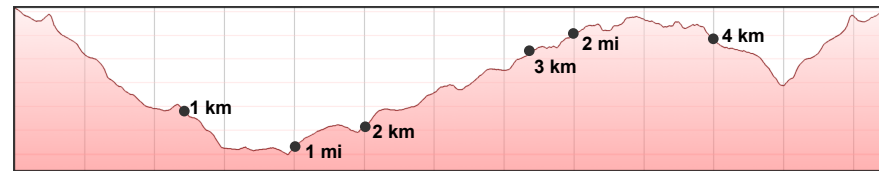
Distance: 5 km (3.1 Miles)

Maximum elevation: 10,608 Feet

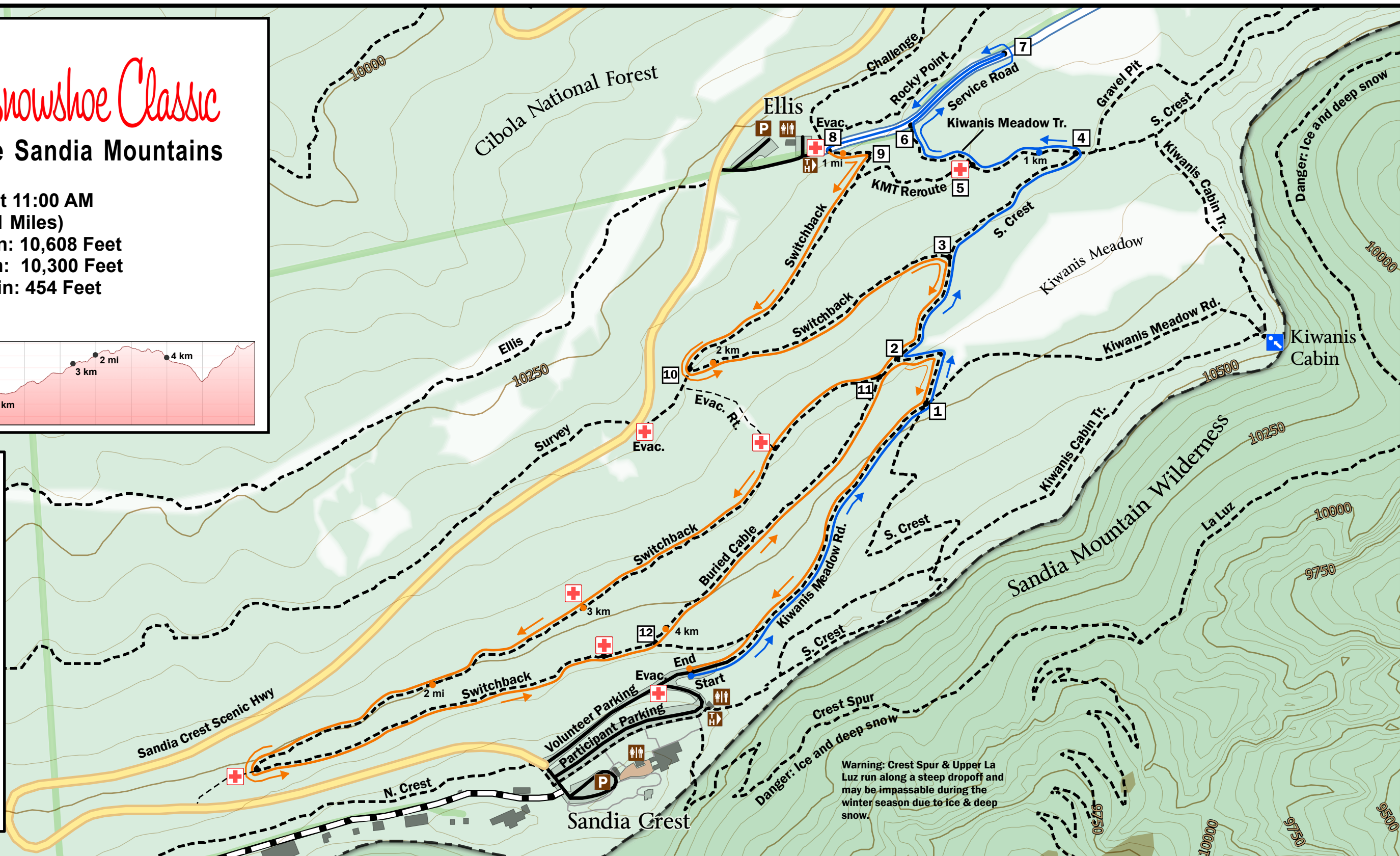
Minimum elevation: 10,300 Feet

Total Elevation Gain: 454 Feet

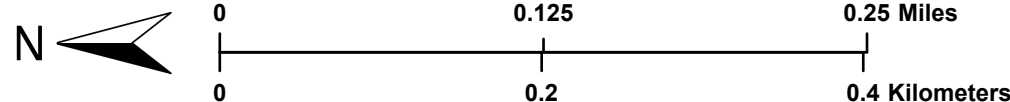
Elevation Profile



- Highway
- Parking Isle
- Groomed Service Road
- Dirt Road
- Parking
- Restroom
- Trailhead
- POI
- First Aid
- Marshal Station
- Outbound
- Return
- Trail



Warning: Crest Spur & Upper La Luz run along a steep dropoff and may be impassable during the winter season due to ice & deep snow.



Coordinate Reference System:  
NAD83(2011) UTM Zone 13N, EPSG:6342  
Date: 1/5/2024

Works With:



Sources: USGS National Transportation Dataset for New Mexico, USGS The National Map, USFS Southwestern Region GIS Data, USFS Geospatial Data Discovery, and Map data from OpenStreetMap.  
Geospatial information and GIS product accuracy may vary. Using GIS products for purposes other than those for which they were created may yield inaccurate or misleading results. The user is responsible to verify the limitations of the geospatial data and to use the data accordingly. This map is not a legal document and is not intended to be used as such.  
Cartography by The Browning Workshop