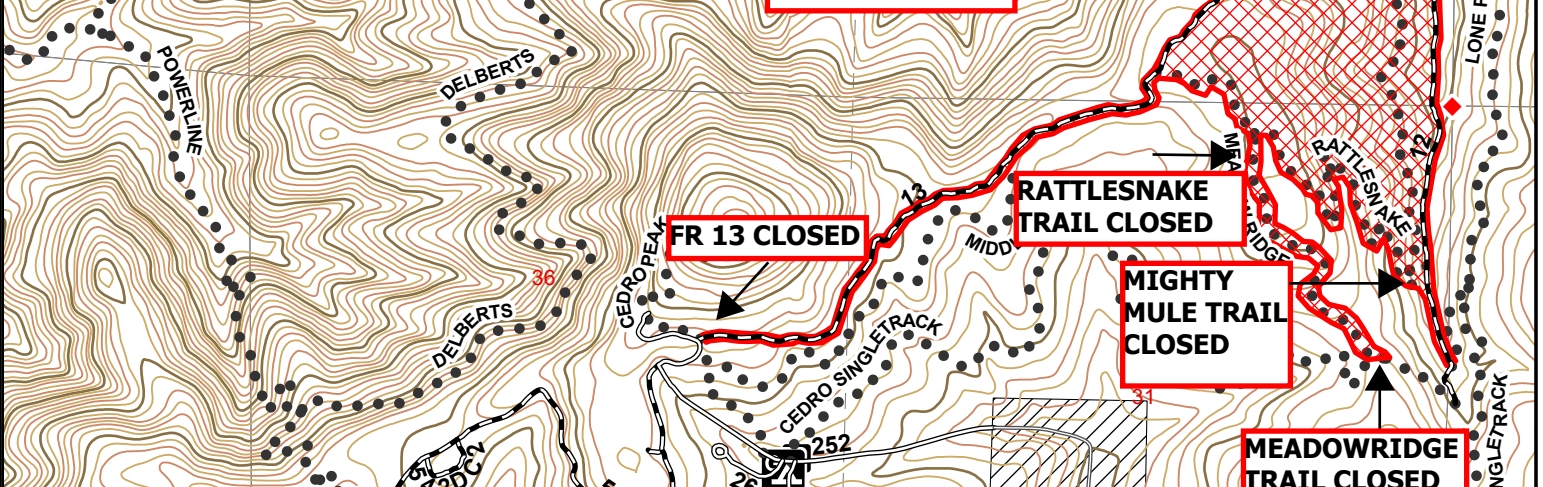
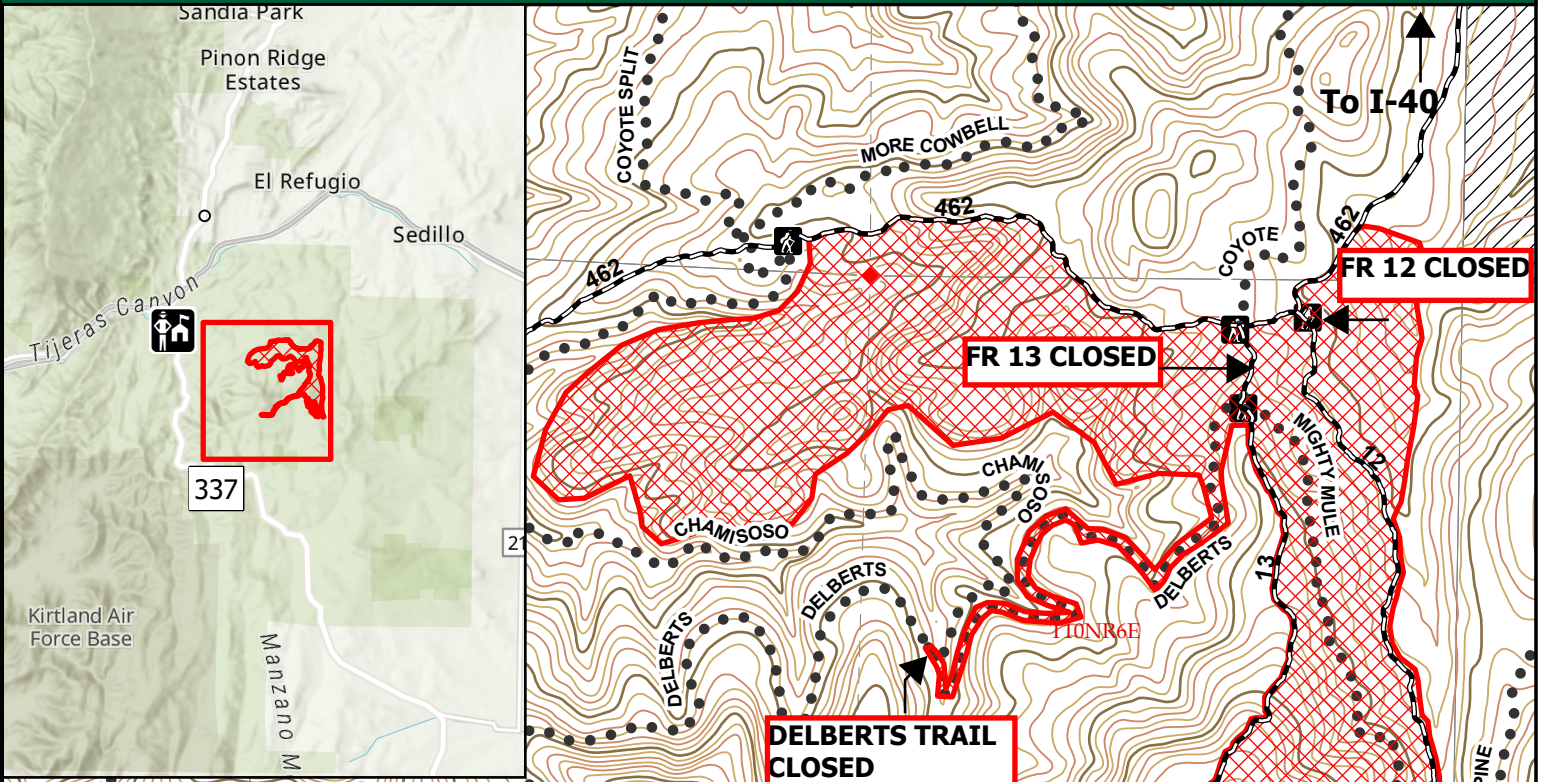














**CEDRO 4 CLOSURE ORDER # 03-03-05-24-05 | SANDIA RD** | Cibola NF&NGs



	Described Area		Group Campground
	1 Roads Open to All Vehicles, Yearlong		Trailhead
	3 Roads Open to Highway Legal Vehicles Only, Yearlong		Township
	15 Other Public Roads		Section
	Trails		Other Land Ownership

Coordinate System: NAD1983 UTM Zone 13N  
Projection: Transverse Mercator  
Datum: North American 1983

Date: 4/26/2024

USDA is an equal opportunity provider, employer and lender



This product is reproduced from geospatial information prepared by the USDA Forest Service. Geospatial information and GIS product accuracy may vary. Using GIS products for purposes other than those for which they were created may yield inaccurate or misleading results. USDA Forest Service reserves the right to correct, update, modify or replace GIS products without notification